

This is an extract from:

*Dumbarton Oaks Papers, No. 54*

Editor: Alice-Mary Talbot

Published by

*Dumbarton Oaks Research Library and Collection*  
*Washington, D.C.*

Issue year 2000

© 2000 Dumbarton Oaks

Trustees for Harvard University

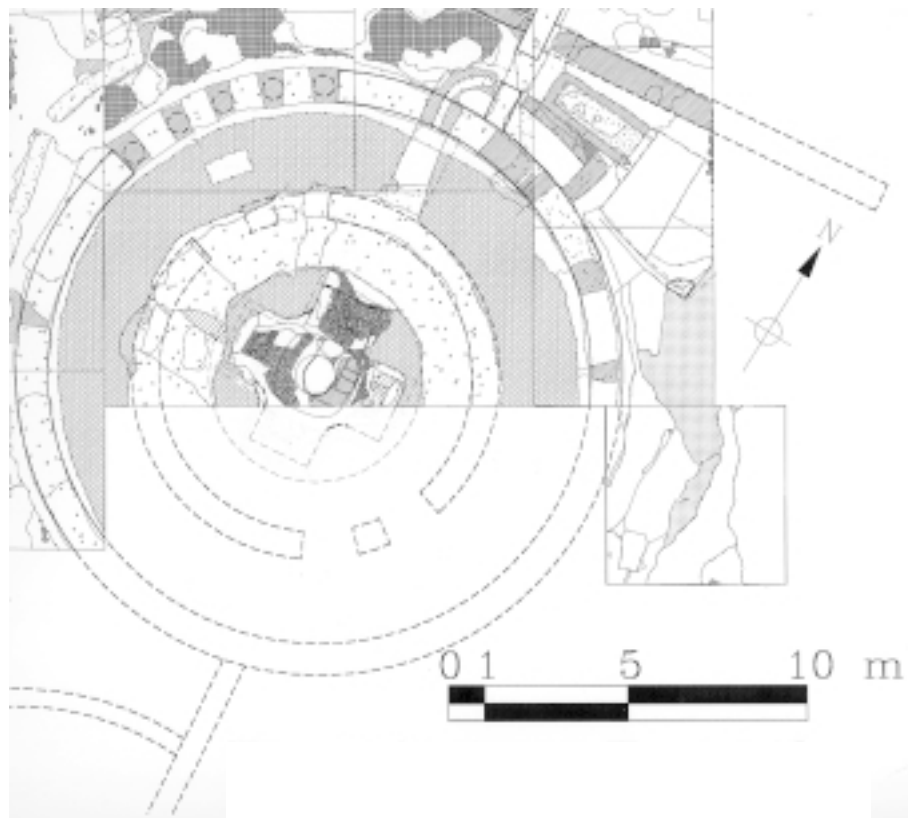
Washington, D.C.

Printed in the United States of America

[www.doaks.org/etexts.html](http://www.doaks.org/etexts.html)



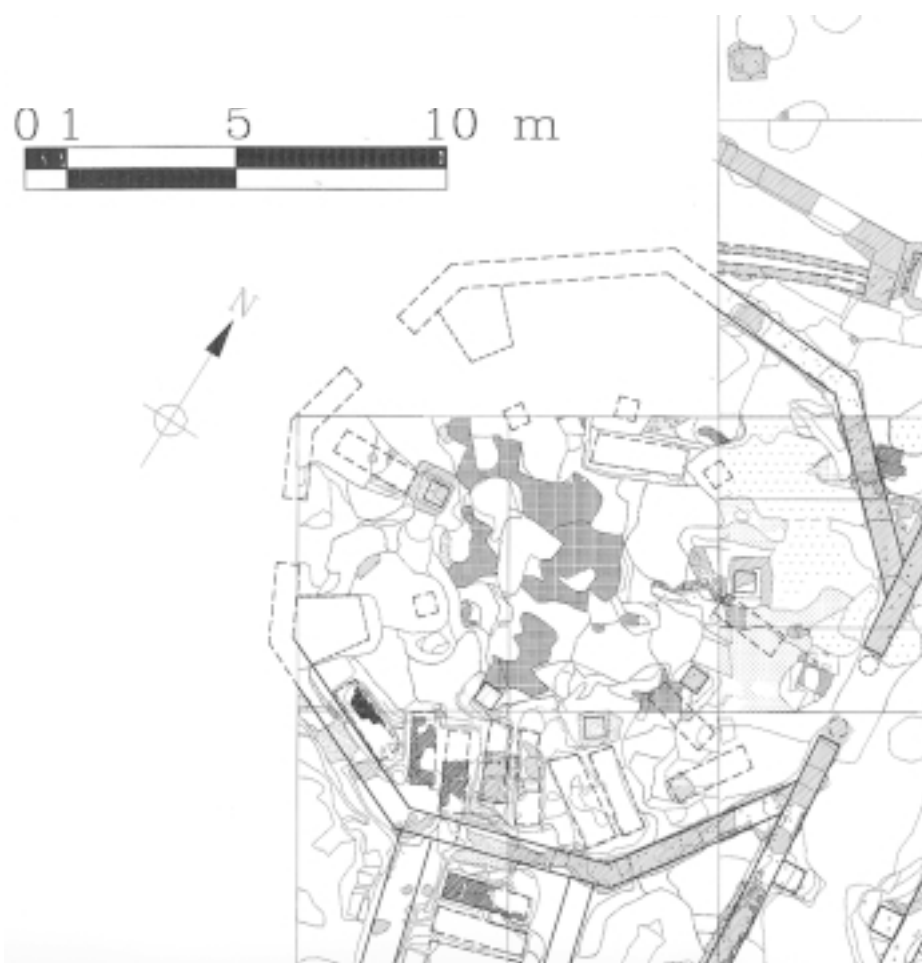
1A View of the Bir Ftouha baptistery from the south. The soakaway is just visible in the upper right corner. (photo: N. Rough)



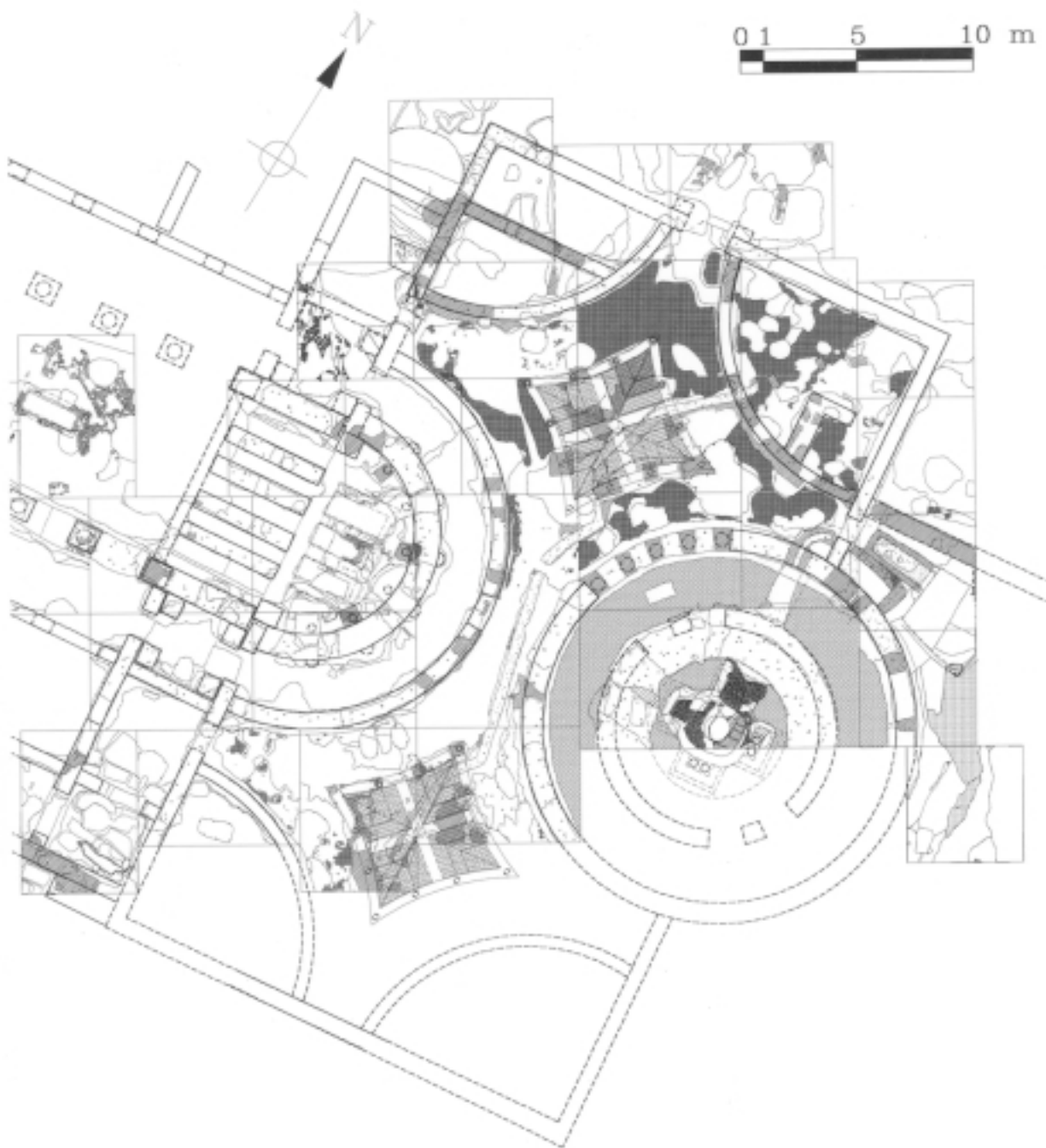
1B Baptistry in the working reconstruction plan superimposed on the 1998 Bir Ftouha stateplan (drawing: B. Dayhoff)



2A View of the Bir Ftouha nonagon from the south. The narthex of the basilica is visible in the upper right. (photo: N. Rough)



2B Enneagon in the working reconstruction plan superimposed on the 1999 Bir Ftouha stateplan. The privileged tomb is located at the top left. (drawing: B. Dayhoff)



3 Annex building in the working reconstruction plan superimposed on the 1999 Bir Ftouha stateplan. The ambulatory basilica is on the left. (drawing: B. Dayhoff)