

This is an extract from:

Dumbarton Oaks Papers, No. 54

Editor: Alice-Mary Talbot

Published by

Dumbarton Oaks Research Library and Collection
Washington, D.C.

Issue year 2000

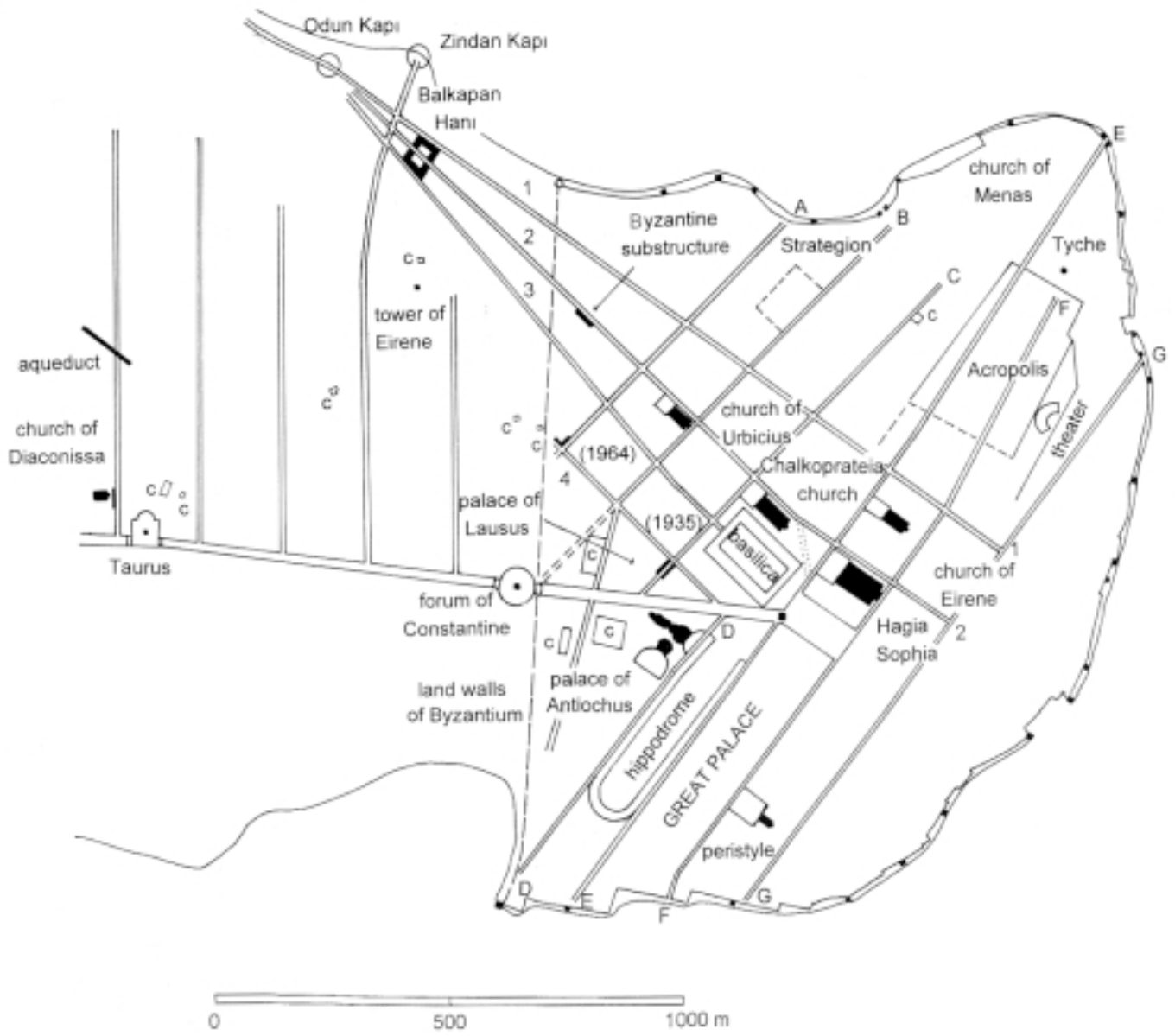
© 2000 Dumbarton Oaks

Trustees for Harvard University

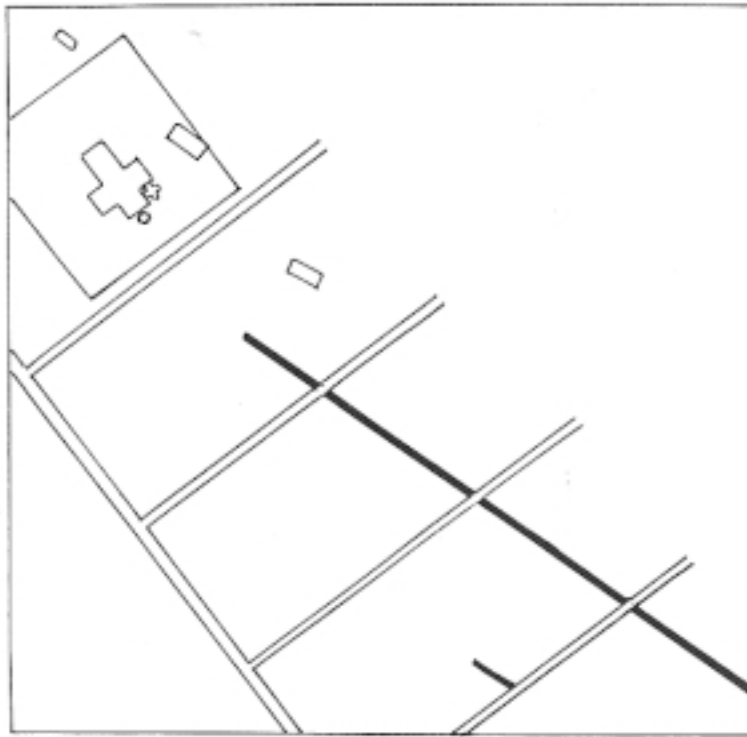
Washington, D.C.

Printed in the United States of America

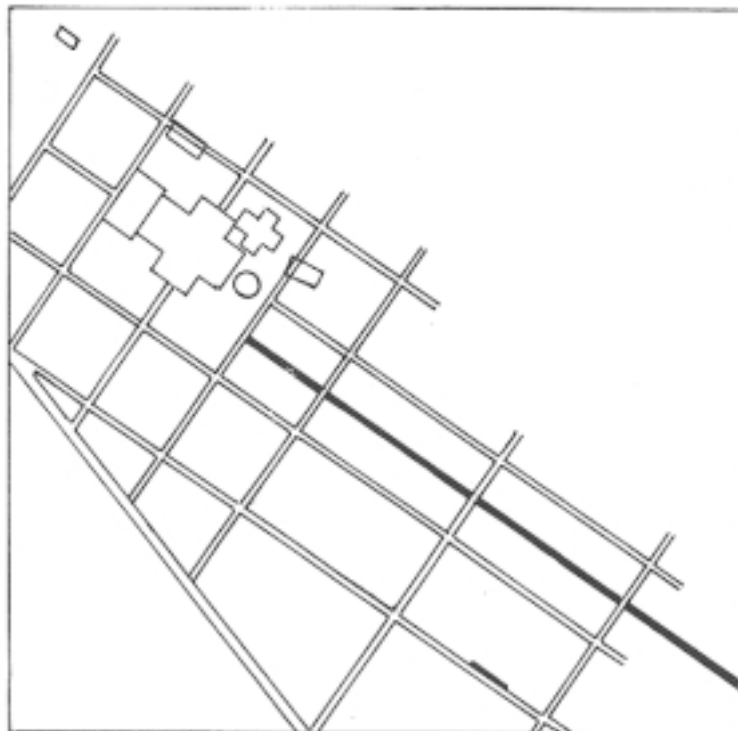
www.doaks.org/etexts.html



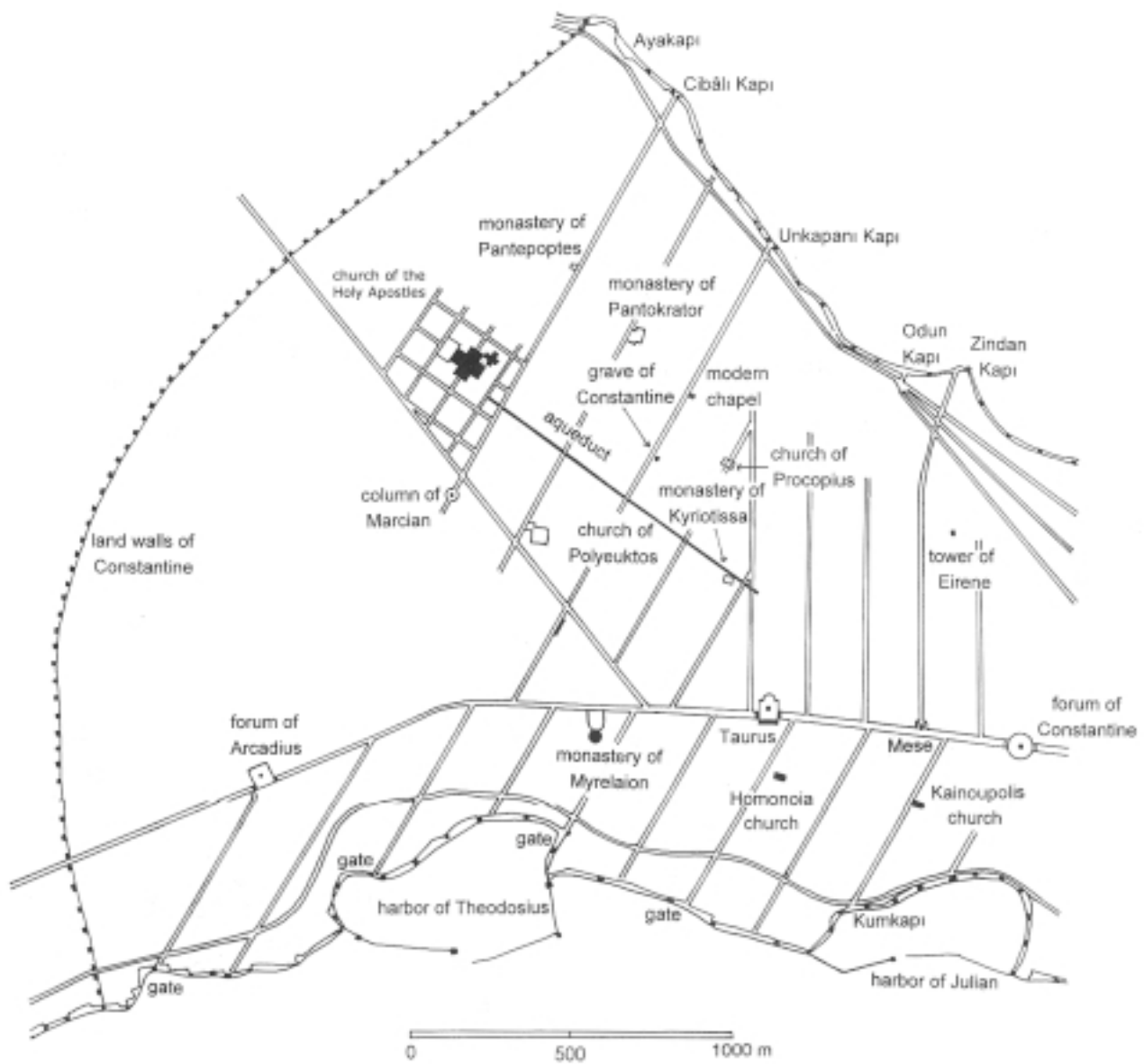
1 The old town of Byzantium and the new quarter next to the Golden Horn (c = cistern)



2 Streets around the church of the Holy Apostles, oriented on the north-western overland road. The long, solid black line is the aqueduct. The short black line is the foundation wall.



3 Streets around the church of the Holy Apostles, oriented on the aqueduct (the long, solid black line). The short black line is the foundation wall.



4 Streets in the Constantinian town (c = cistern)